



















City of Hutchinson Zoning Map 2015

Zoning

| | | |
|---|--------|--|
|  | C-1 | NEIGHBORHOOD CONVENIENCE COMMERCIAL |
|  | C-2 | AUTOMOTIVE SERVICE COMMERCIAL |
|  | C-3 | CENTRAL COMMERCIAL |
|  | C-4 | FRINGE COMMERCIAL |
|  | C-5 | CONDITIONAL COMMERCIAL |
|  | GT | GATEWAY |
|  | I-1 | LIGHT INDUSTRIAL PARK |
|  | I-2 | HEAVY INDUSTRY |
|  | I/C | INDUSTRIAL/COMMERCIAL |
|  | R-1 | SINGLE FAMILY RESIDENTIAL |
|  | R-1 PD | SINGLE FAMILY RESIDENTIAL PLANNED DEVELOPMENT |
|  | R-2 | MEDIUM DENSITY RESIDENTIAL (1 OR 2 FAMILY & DUPLEXES) |
|  | R-2 PD | MEDIUM DENSITY RESIDENTIAL PLANNED DEVELOPMENT |
|  | R-2B | MEDIUM DENSITY RESIDENTIAL (R-2 PLATTED AFTER 1987) |
|  | R-3 | MEDIUM-HIGH DENSITY RESIDENTIAL |
|  | R-3 PD | MEDIUM-HIGH DENSITY RES. PLANNED DEVELOPMENT |
|  | R-4 | HIGH DENSITY RESIDENTIAL (2 FAMILY AND LARGER) |
|  | R-5 | MANUFACTURED HOME PARK |
|  | MXD | MIXED USE DISTRICT |

Disclaimer

The end user of this information agrees that these data and map sets have been created from information provided by various government and private sources at different moments in time and at various levels of accuracy. They are only a graphic representation and should not be considered as positionally accurate. The data is provided "as is" with no claim made as to its accuracy or its appropriateness to its intended use of the data. It is the responsibility of the end user to be aware of the data's limitations and to utilize the data in an appropriate manner and the end user agrees to hold The City of Hutchinson harmless for claims arising out of this exchange of information. Therefore under no circumstances shall the City of Hutchinson be held responsible for any costs, expenses, damages or injuries, including special or incidental or consequential damages to any person(s) or property that arises from the use, or misuse of the information provided.

